

- Permanent land take
- Temporary land take
- Preferred main compound at Alco (Option A)
- Alternative main compound at Staples (Option B)
- Ward Boundary

POI	POI ID	POI Description	Start Date	End Date	POI Status
PO1	10/07/2018	Current Footway - Openly Available	10/07/2018	10/07/2018	AS
PO2	10/08/2018	Boundary Amendments	10/08/2018	10/08/2018	AS
PO3	21/07/2018	Key Changes	21/07/2018	21/07/2018	AS
PO4	20/03/2018	Boundary Amendments	20/03/2018	20/03/2018	AS

Mott MacDonald
Sweco

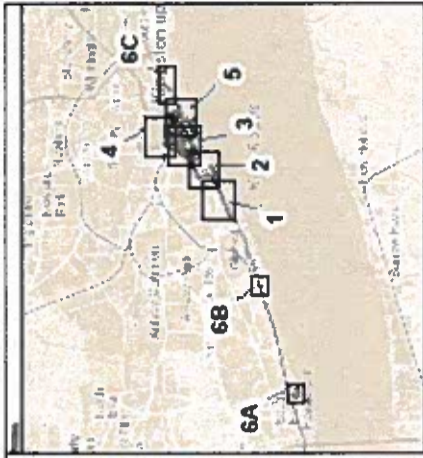
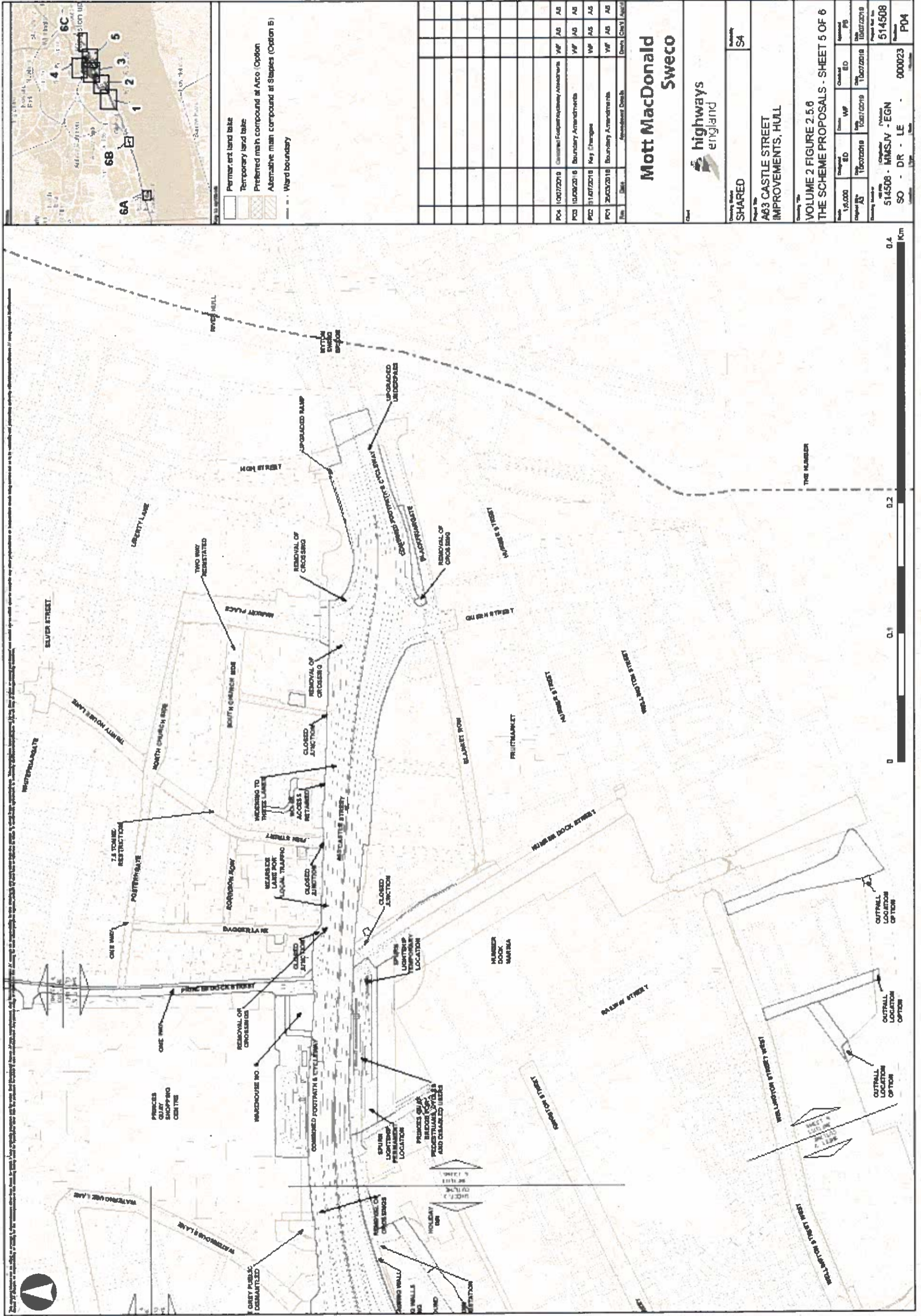


Shared Area
 SHARED
 S4

A63 CASTLE STREET IMPROVEMENTS, HULL

VOLUME 2 FIGURE 2.5.4
 THE SCHEME PROPOSALS - SHEET 3 OF 6

514508 - MMS/IV - EGN
 SO - DR - LE
 000021
 PO4



	Permanent land take
	Temporary land take
	Preferred math compound at Arco (Option A)
	Alternative math compound at Staples (Option B)
	Ward boundary

Rev	Date	Amendment Details	Drawn	Checked	App'd
PO4	10/07/2018	Original Footpath/way Amendments	VF	AS	AS
PO3	10/06/2018	Boundary Amendments	VF	AS	AS
PO2	11/07/2018	Key Changes	VF	AS	AS
PO1	26/03/2018	Boundary Amendments	VF	AS	AS

Mott MacDonald
Sweco

highways england

Client: SHARED
 Project No: S4
 Location: A63 CASTLE STREET IMPROVEMENTS, HULL

Volume No: VOLUME 2 FIGURE 2.5.6
 Sheet No: THE SCHEME PROPOSALS - SHEET 5 OF 6

Scale: 1:1,000	Drawn: VF	Checked: ED	Approved: PB
Author: AS	Date: 10/07/2018	Date: 10/07/2018	Date: 10/07/2018

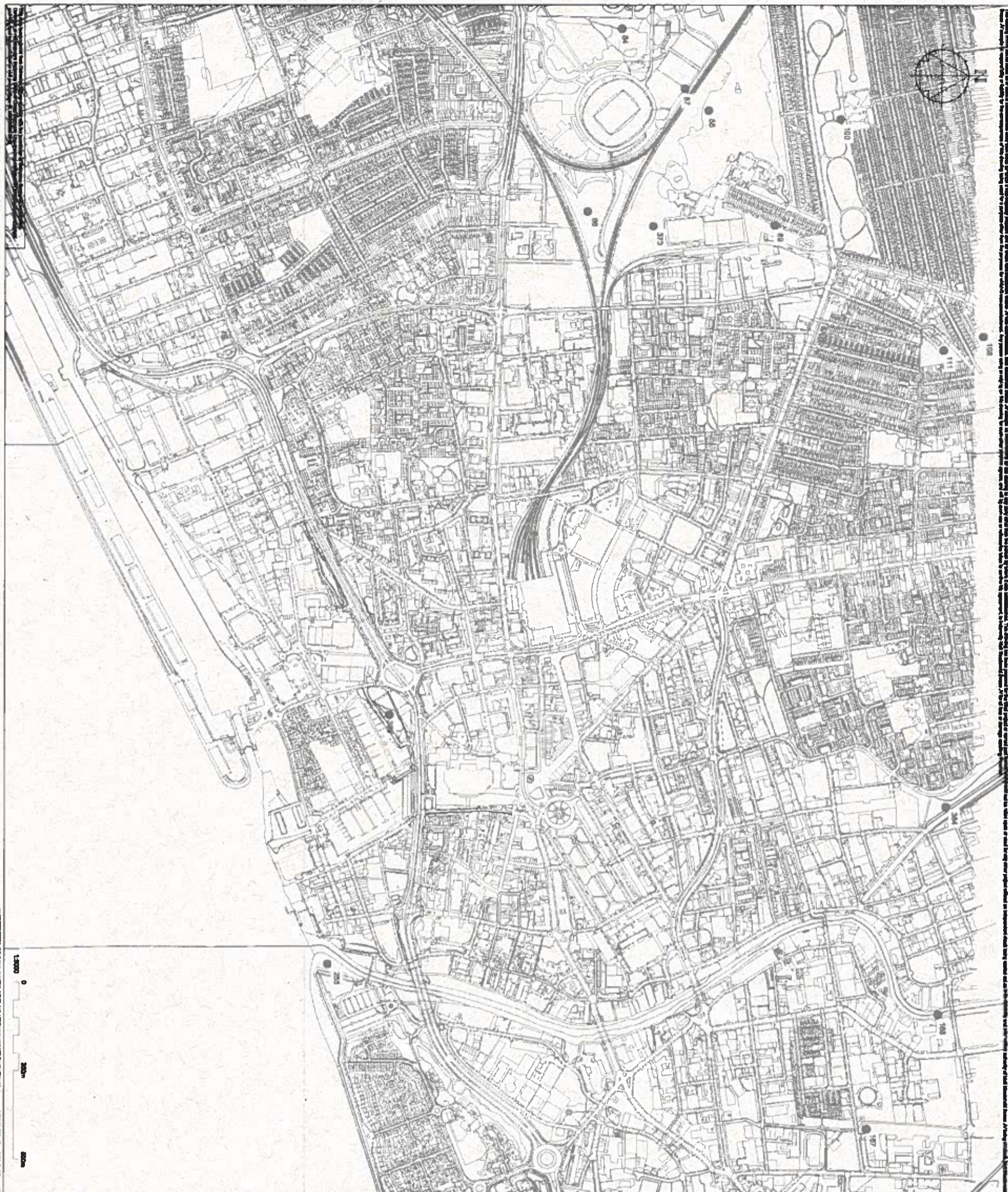
Contract No: 514508 - MMSJV - EGN
 Project No: SO - DR - LE - 000023
 Revision: P04



4 6.2 Environmental Statement Volume 2 Figure 10.2 (APP-036)

4.1.1 Replace ES Volume 2 Figure 10.2 Non-statutory designated sites (APP-036) with the new Figure 10.2 Non-statutory designated sites as below. Changes are as follows:

- The key has been replaced.
- Sammy's Point Site of Nature Conservation Interest (SNCI) has been added to Figure 10.2 as the mudflats are 250m from the Site boundary.



REFER TO VOLUME 1 :
 CHAPTER 10 :
 TABLE 10.4

- PERMANENT LAND TAKE BOUNDARY
- PERMANENT RIGHTS BOUNDARY
- TEMPORARY LAND TAKE BOUNDARY
- SNCI

Ref	Code	Description	Area (sq m)	Area (sq ft)	Area (ac)
01	010000	UNCLASSIFIED	10000	10000	10000
02	020000	RESIDENTIAL	50000	50000	50000
03	030000	COMMERCIAL	20000	20000	20000
04	040000	INDUSTRIAL	10000	10000	10000
05	050000	RECREATION	5000	5000	5000
06	060000	ROADS	10000	10000	10000
07	070000	WATER	5000	5000	5000
08	080000	WOODLAND	1000	1000	1000
09	090000	OTHER	5000	5000	5000
10	100000	TOTAL	180000	180000	180000

Mott MacDonald
 Sweco



Project Name: **SHARED** 84

A63 CASTLE STREET IMPROVEMENTS, HULL

Project No: **NON-STATUTORY DESIGNATED SITES**
 Volume 2 Figure 10.2

Project No:	514508	Project Name:	A63 Castle Street Improvements, Hull
Project Title:	DR - LE	Project No:	000102
Project Code:	90	Project Title:	DR - LE
Project Description:	NON-STATUTORY DESIGNATED SITES	Project Code:	90
Project Location:	000102	Project Description:	NON-STATUTORY DESIGNATED SITES
Project Status:	PO4	Project Location:	000102

5 6.2 Environmental Statement Volume 2 Figure 15.2 (APP-040)

5.1.1 Replace ES Volume 2 Figure 15.2 Proposed non-motorised users facilities and closure for the Scheme (APP-040) with the revised Figure 15.2 as below. Changes are as follows:

- Locations of the combined footpath & cycleway have been clarified.

